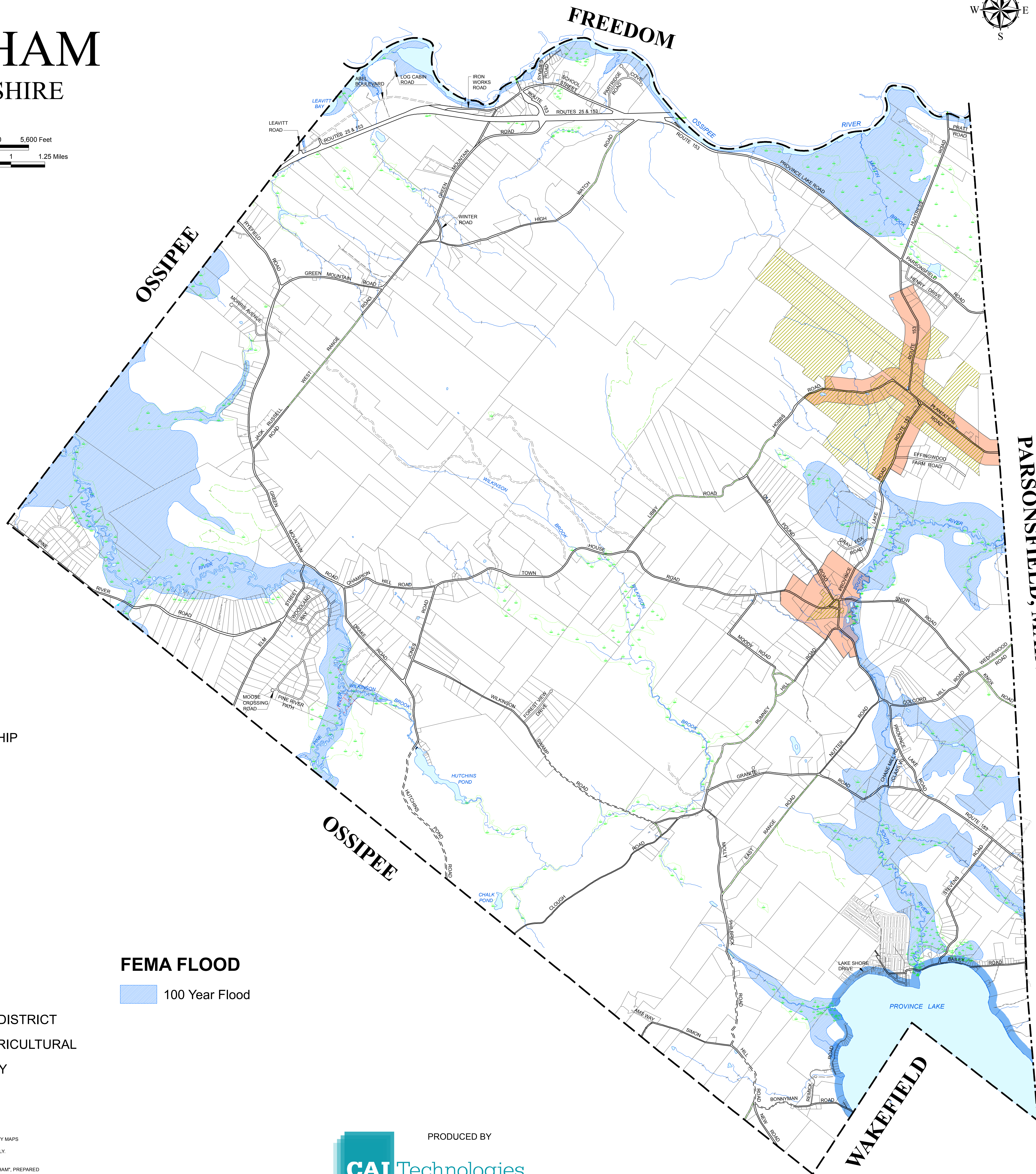

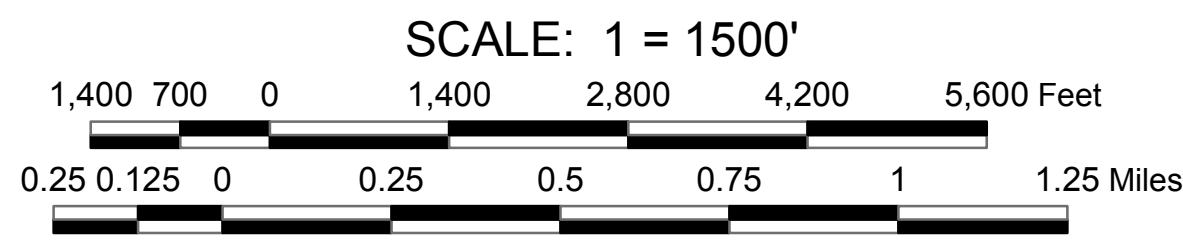


# ZONING MAP OF EFFINGHAM NEW HAMPSHIRE



## LEGEND

- PROPERTY LINE
- COMMON OWNERSHIP
- - - IN CONTENTION
- ROAD
- - - SECONDARY ROAD
- PRIVATE ROAD
- - - RIGHT OF WAY
- TRAIL
- - - TOWN LINE
- - - STATE LINE
- WATER
- WETLAND

## ZONING

- HISTORICAL
- PROVINCE LAKE DISTRICT
- RESIDENTIAL/AGRICULTURAL
- VILLAGE OVERLAY

## FEMA FLOOD

- 100 Year Flood

## NOTES

THIS MAP IS BASED ON THE TOWN OF EFFINGHAM, NH PROPERTY MAPS PREPARED IN 2004 BY CAI TECHNOLOGIES. IT IS INTENDED FOR REFERENCE AND PLANNING PURPOSES ONLY.

SOURCE DATA: ZONE DATA: MAP TITLED "PROPOSED ZONING TOWN OF EFFINGHAM", PREPARED BY LAKES REGIONAL PLANNING COMMISSION.

FLOOD DATA: DIGITAL FLOOD INSURANCE RATE MAP DATABASE, CARROLL COUNTY, NEW HAMPSHIRE. PREPARED BY FEDERAL EMERGENCY MANAGEMENT AGENCY, MARCH 19, 2013.

PROPERTY LINES CURRENT TO APRIL 1, 2014

PRODUCED BY



11 PLEASANT STREET, LITTLETON, NH 03561  
800.322.4540 - WWW.CAI-TECH.COM

PARSONSFIELD, MAINE

FREEDOM

OSSIPEE

OSSIPEE

WAKEFIELD