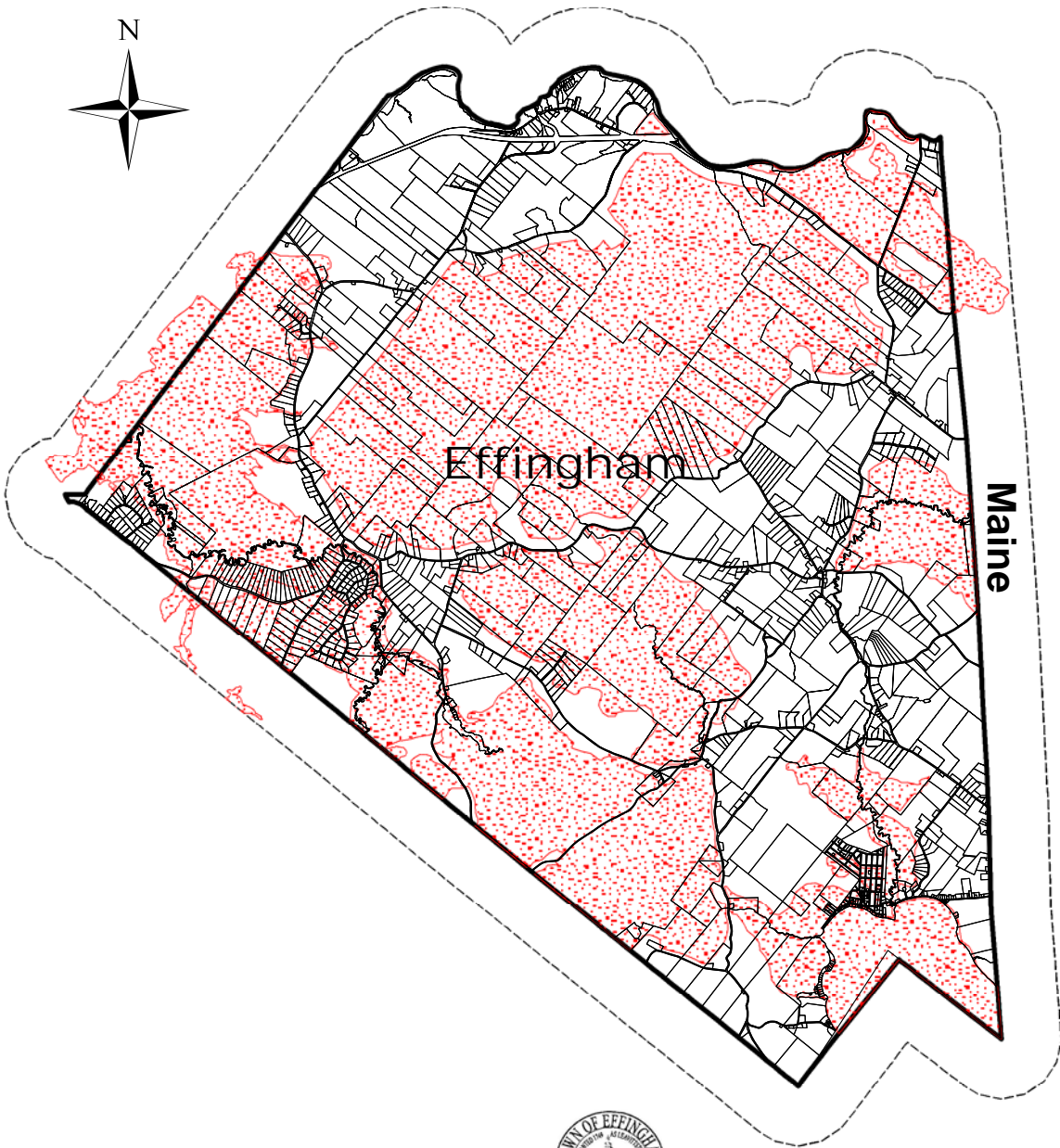






# Best Wildlife Habitat Areas (All) in Effingham, NH



**Legend**

-  Parcels
-  Best Wildlife Habitat Areas
-  Town Boundary
-  Half-mile Buffer Line



Effingham Conservation  
Commission



1. "This project is supported by funds from the sale of the Conservation License Plate (Moose Plate) under the NH State Conservation Committee grant program."



VdP/EMC Jun 2009

**ABOUT  
THIS  
MAP**

Best habitat types/areas were determined through field observations during the 2005-7 wetlands inventory project and during the seasonal sampling of rare wildlife species during the WAP-implementation project in 2007-9. Areas not visited were interpreted using the 2006 1-ft color aerial photographs, courtesy of Complex Systems Research Center, Durham, NH.