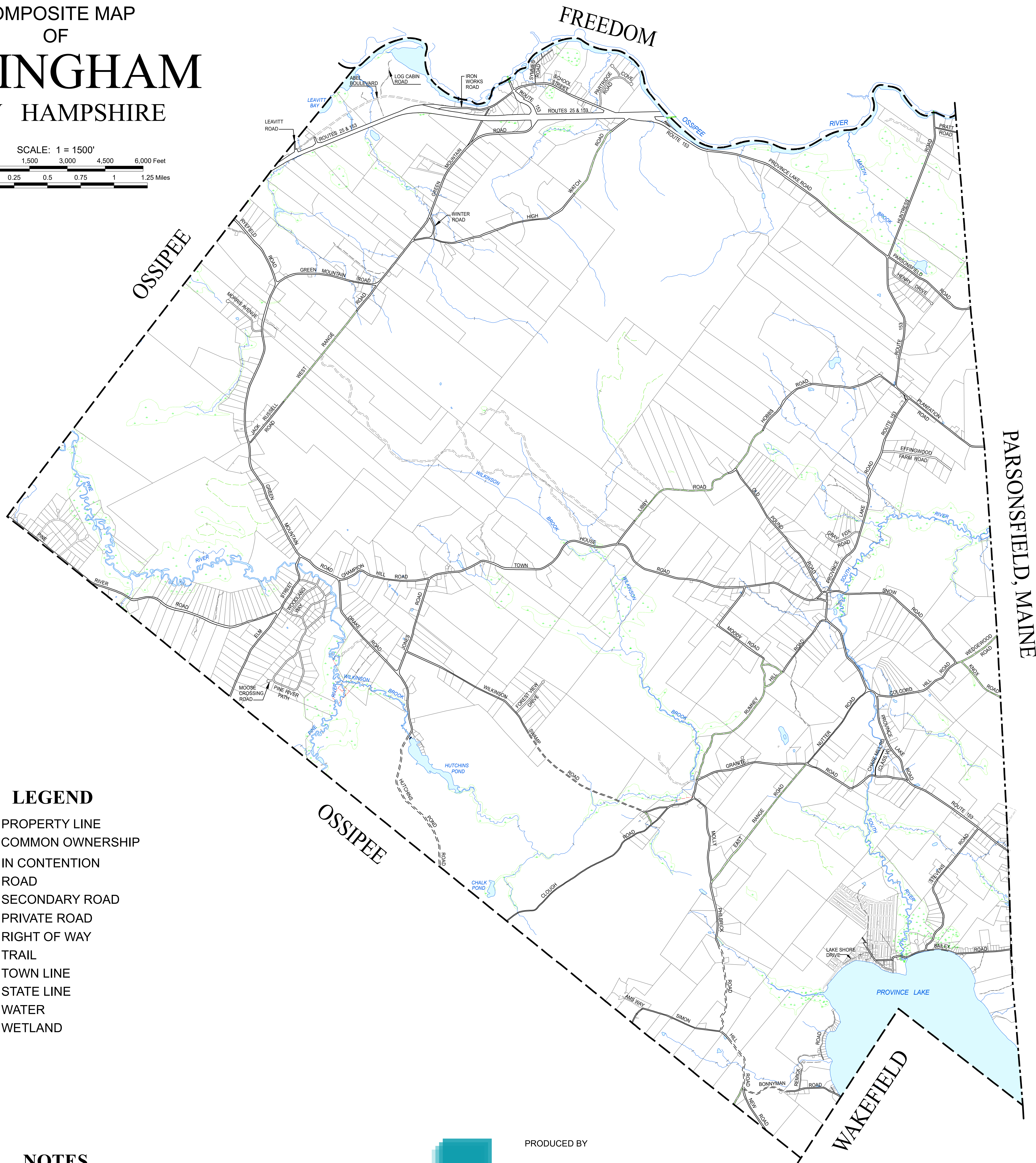

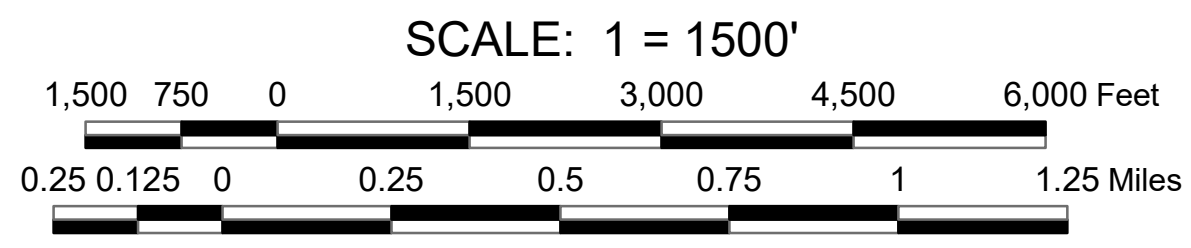


COMPOSITE MAP OF EFFINGHAM NEW HAMPSHIRE



LEGEND

- PROPERTY LINE
- COMMON OWNERSHIP
- IN CONTENTION
- ROAD
- SECONDARY ROAD
- PRIVATE ROAD
- RIGHT OF WAY
- TRAIL
- TOWN LINE
- STATE LINE
- WATER
- WETLAND

NOTES

THIS MAP IS BASED ON THE TOWN OF EFFINGHAM, NH PROPERTY MAPS PREPARED IN 2004 BY CAI TECHNOLOGIES. IT IS INTENDED FOR REFERENCE AND PLANNING PURPOSES ONLY. PROPERTY LINES CURRENT TO APRIL 1, 2019

PRODUCED BY



11 PLEASANT STREET, LITTLETON, NH 03561
800.322.4540 - WWW.CAI-TECH.COM